

PLow ROUTES SUBCONTRACTS 2018 - 2019


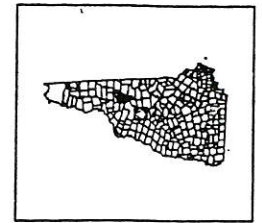
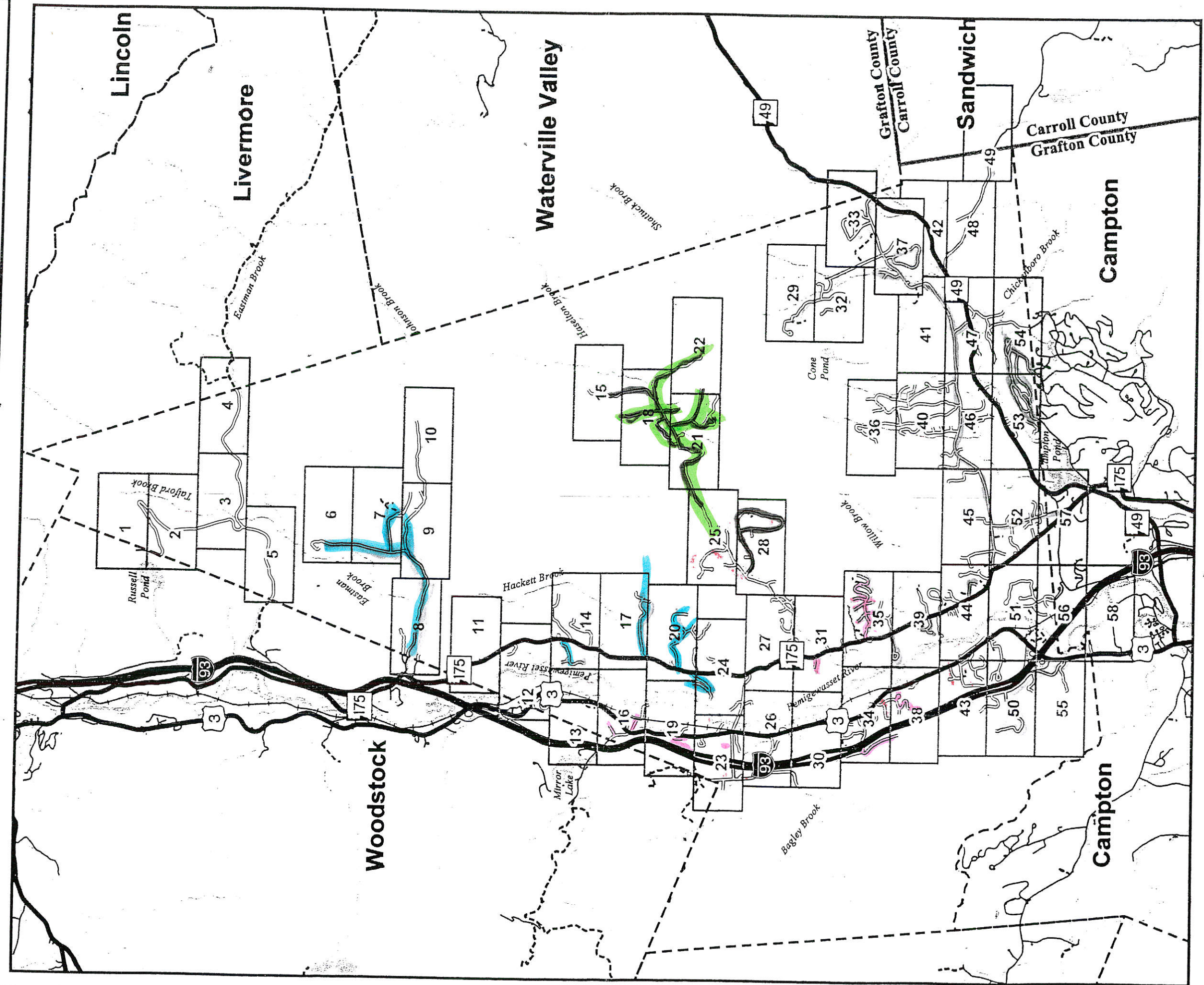
Enhanced 9-1-1 Addressing System

Prepared by:
State of New Hampshire Department of Safety
Division of Emergency Services
Bureau of Emergency Communications

Thornton, NH

Data revised: November 28, 2012

OVERVIEW



This map set has been prepared by the State of New Hampshire Bureau of Emergency Communications for the purpose of emergency response. It does not convey road maintenance requirements or political responsibilities.

Address Increment: 50 ft.
Coordinate System: State Plane
Datum: NAD 1983
Odd: Left/ Even: Right

- | | | | |
|--|----------------|--|---------------------|
| | Map Grid | | County Boundary |
| | Airport Runway | | Public Road |
| | Subject Town | | Unclassified Road |
| | Other Town | | Private Road |
| | Lake/Pond | | Limited Access Road |
| | River | | Walkway |
| | | | Forest Road |
| | | | Other Road |
| | | | Trail |
| | | | Driveway |
| | | | Railroad |
| | | | NH Route |
| | | | US Route |
| | | | Divided Hwy |