


White Mountain National Forest

WOODSTOCK

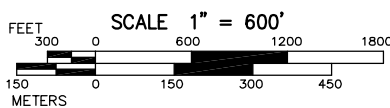
ELLSWORTH



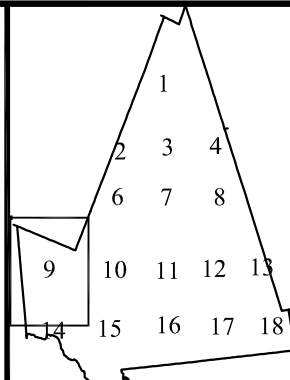
AREA SURVEYED Ac.
 AREA CALCULATED Ac. S
 RECORD DIMENSION 100'
 SCALED DIMENSION 100'S
 WATER

LEGEND

SUBDIVISION LOT NO. ②
 BUILDING
 RIGHT OF WAY/ACCESS R/W
 COMMON OWNERSHIP



REVISED TO : APRIL 1, 2017



PROPERTY MAPS
THORNTON
 NEW HAMPSHIRE

MAP
9

THIS MAP IS FOR ASSESSMENT PURPOSES. IT IS NOT VALID FOR LEGAL DESCRIPTION OR CONVEYANCE. THE HORIZONTAL DATUM IS THE NEW HAMPSHIRE STATE PLANE COORDINATE SYSTEM, NAD 83.

REVISED & REPRINTED BY
CAI Technologies
 Precision Mapping. Geospatial Solutions.
 11 PLEASANT STREET, LITTLETON, NH 03561
 800.322.4540 - WWW.CAI-TECH.COM