
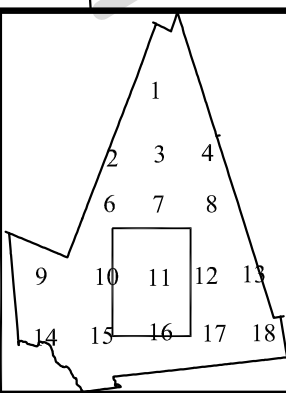
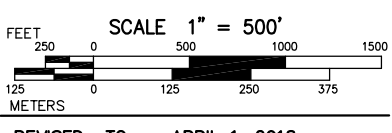


WHITE MOUNTAIN NATIONAL FOREST



LEGEND

AREA SURVEYED	Ac.	SUBDIVISION LOT NO.	②
AREA CALCULATED	Ac. S	BUILDING	□
RECORD DIMENSION	100'	RIGHT OF WAY/ACCESS	R/W
SCALED DIMENSION	100'S	COMMON OWNERSHIP	—
WATER	○		



PROPERTY MAPS
THORNTON
 NEW HAMPSHIRE

MAP 11

THIS MAP IS FOR ASSESSMENT PURPOSES. IT IS NOT VALID FOR LEGAL DESCRIPTION OR CONVEYANCE. THE HORIZONTAL DATUM IS THE NEW HAMPSHIRE STATE PLANE COORDINATE SYSTEM, NAD 83.

REVISED & REPRINTED BY
CAI Technologies
 Precision Mapping Geographic Solutions
 11 PLEASANT STREET, LITTLETON, NH 03561
 800.322.4540 - WWW.CAI-TECH.COM

REVISED TO : APRIL 1, 2018