


White Mountain  
National Forest

P/O 1-1-3

CAMP TON

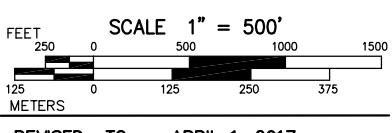
CAMP TON



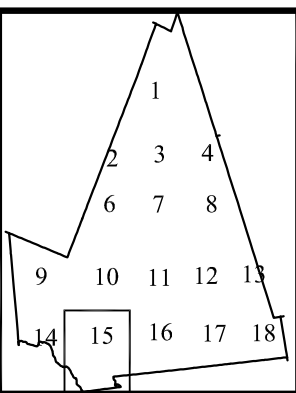
AREA SURVEYED . . . . . Ac.  
 AREA CALCULATED . . . . . Ac. S  
 RECORDED DIMENSION . . . . . 100'  
 SCALED DIMENSION . . . . . 100'S  
 WATER . . . . .

LEGEND

SUBDIVISION LOT NO. . . . . ②  
 BUILDING . . . . .  
 RIGHT OF WAY/ACCESS . . . . . R/W  
 COMMON OWNERSHIP . . . . .



REVISED TO : APRIL 1, 2017



PROPERTY MAPS  
 THORNTON  
 NEW HAMPSHIRE

MAP  
 15

THIS MAP IS FOR ASSESSMENT PURPOSES. IT IS NOT VALID FOR LEGAL DESCRIPTION OR CONVEYANCE. THE HORIZONTAL DATUM IS THE NEW HAMPSHIRE STATE PLANE COORDINATE SYSTEM, NAD 83.