
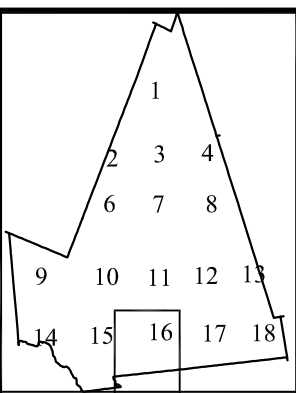
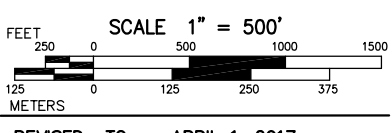


SEE NEXT PAGE FOR INSETS



LEGEND	
AREA SURVEYED	..... Ac.
AREA CALCULATED	..... Ac. S
RECORD DIMENSION	..... 100'
SCALED DIMENSION	..... 100'S
WATER	.....

SUBDIVISION LOT NO.	..... ②
BUILDING	.....
RIGHT OF WAY/ACCESS	..... R/W
COMMON OWNERSHIP	.....



PROPERTY MAPS  
**THORNTON**  
 NEW HAMPSHIRE

**MAP 16**

THIS MAP IS FOR ASSESSMENT PURPOSES. IT IS NOT VALID FOR LEGAL DESCRIPTION OR CONVEYANCE. THE HORIZONTAL DATUM IS THE NEW HAMPSHIRE STATE PLANE COORDINATE SYSTEM, NAD 83.

REVISED & REPRINTED BY  
**CAI Technologies**  
 Precision Mapping. Geographic Solutions.  
 11 PLEASANT STREET, LITTLETON, NH 03661  
 800.322.4540 - WWW.CAI-TECH.COM

REVISED TO : APRIL 1, 2017